

Bearings Based on
 N81°00'00"W Line in
 Scott's Addition
 Plat Book C3 , Pg. 58

ORDINANCE No. 878-97

ORDINANCE TO VACATE AN UNNAMED 14' ALLEY
 IN THE VILLAGE OF SARDINIA , OHIO

BE IT ORDAINED by the Council of the Village of
 Sardinia , Brown County , Ohio. Three-fourths (3/4)
 or more of all members thereof concurring as follows:

That the Village vacate an unnamed 14' alley extending
 from the easterly right of way line of Purdy Road to the
 westerly right of way line of Plum Street.

PASSED : April 2, 1997

ATTEST : Aloune Whitaker
 CLERK

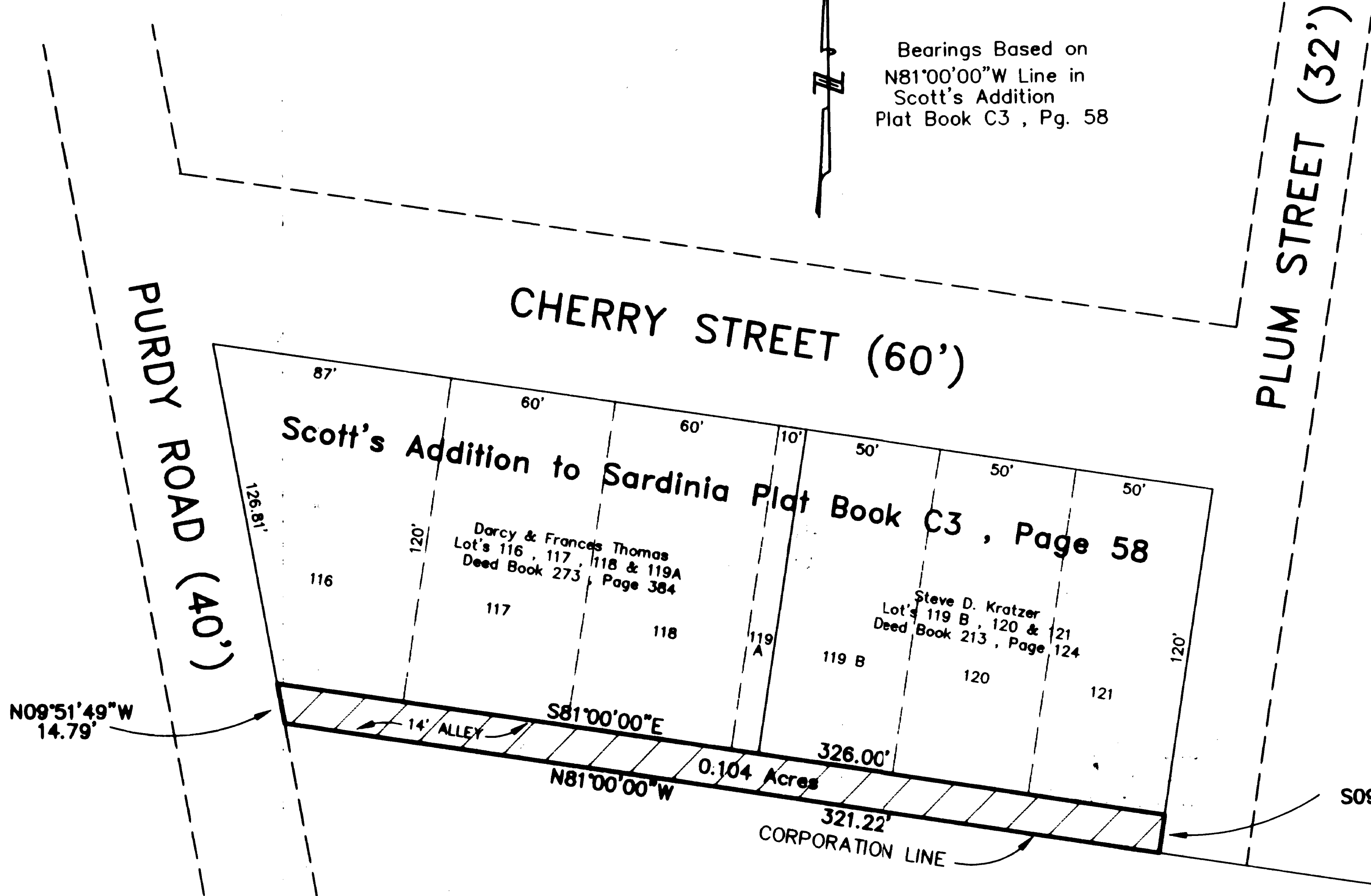
Ralph Fultz
 MAYOR

CERTIFICATION

The foregoing is a true and accurate copy of Ordinance No.
 adopted by the Council of Sardinia on the 2nd day of April
 1997 and is in full force and effect this 2nd day of May 1997.

Aloune Whitaker, Clerk

**PLAT OF SURVEY
 TO
 VACATE 14' ALLEY
 SCOTT'S ADDITION PLAT BOOK C3, PG. 58
 VILLAGE OF SARDINIA , WASHINGTON TOWNSHIP
 BROWN COUNTY, OHIO**




Charles L. Naylor & Cyndy Bond
 6.975 Acres
 Deed Book 230 , Page 835

SURVEYOR'S CERTIFICATION

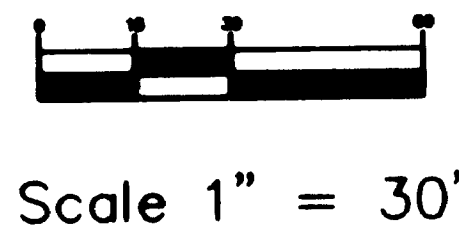
I hereby certify that this survey plat represents a true and complete
 survey made under my supervision and that all monuments have
 been found or set as shown.

John C. Hewett
 JOHN C. HEWETT
 REGISTRATION NUMBER 7550



Reference Documents

- Scott's Addition Plat Book C3 , Pg. 58
- Deed Book 273 , Page 384
- Deed Book 213 , Page 124
- Deed Book 230 , Page 835



PLAT OF SURVEY				
H & M SURVEYING SERVICES INCORPORATED				
119 WEST MAIN STREET AMELIA, OHIO 45102 (913) 753-7959				
SCALE 1"=30'	DATE 02/20/97	JOB NO. 97033	DRWN. M.W.D.	1